

ECOWAS MULTINATIONAL MARITIME COORDINATION
CENTRE
(MMCC ZONE F)

WEEKLY
MARITIME SECURITY AND SAFETY REPORT



14 – 20 JAN 2022

DEFINITION OF TERMS

- **PIRACY**

(A) Any illegal acts of Violence or Detention, or any act of Depredation, committed for private ends by the crew or the passengers of a private ship or a private aircraft, and directed: (i) on the High Seas, against another Ship or Aircraft, or against persons or property on board such ship or aircraft. (ii) against a ship, aircraft, persons or property in a place outside the jurisdiction of any State.

(B) Any act of voluntary participation in the operation of a ship or of an aircraft with knowledge of facts making it a pirate ship or aircraft.

(C) Any act of inciting or of intentionally facilitating an act described in subparagraph (a) or (b).

- **ARMED ROBBERY AT SEA**

Any unlawful act of Violence or Detention, or any act of Depredation or Threat other than an act of Piracy, directed against a Ship or against Persons or Property onboard such Ships, within a States jurisdiction over such offences.

- **HIJACK:** Vessels taken by attacker, no longer under the control of the master.
- **FIRED UPON/ATTACK:** Use of weapon by assailants at vessel or boarding with intent to take control of the vessel.
- **BOARDING:** Unauthorized boarding of a vessel by persons not part of its complement without taken control of the vessel.
- **ROBBERY:** Theft realize in territorial waters with threat or violence to crew.
- **THEFT:** Theft realize in territorial waters with no violence.
- **ILLEGAL UNREPORTED UNREGULATED FISHING.**

Illegal fishing conducted by national or foreign vessels in contravention of laws and regulations. Fishing conducted by vessels flying the flag of States that are parties to a regional fisheries management organization but operate in contravention of the conservation and management measures. Fishing in violation of national laws or international obligations. Fishing activities which have not been reported, or have been misreported. Fishing in the area of application of a regional fisheries management organization that are conducted by vessels without nationality. Fishing in areas or for fish stocks in relation to which there are no applicable conservation or management measures.

- **MARITIME MIGRATION.**

STOWAWAY: A person who hides on a ship, aircraft, or other vehicle 2. Someone who hides on a ship or aircraft to travel without having to pay.

- **ILLICIT TRADE.**

ILLEGAL BUNKERING: Bunkering is a term used to describe the process of filling a ship with oil (or coal). Illegal oil bunkering is a euphemism for theft.

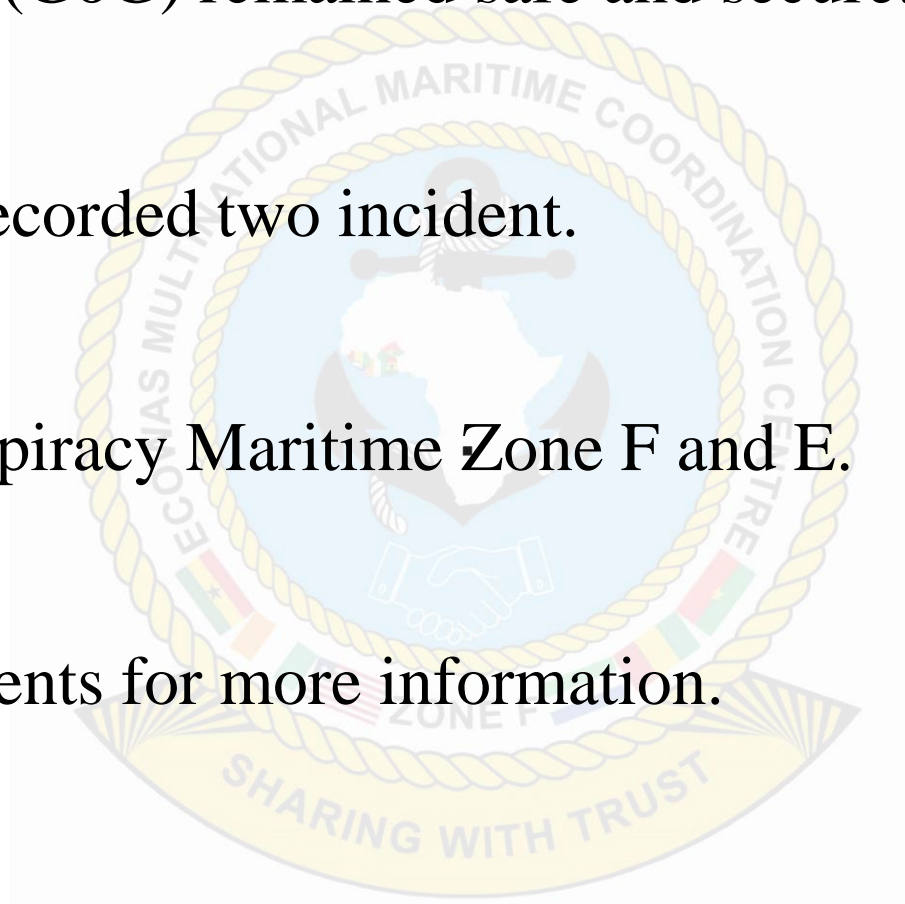
- **OTHER MARITIME INCIDENTS.**

SUSPICIOUS APPROACH: All other unexplained activity in close proximity of an unknown vessel.

SIGHTING AND IRREGULAR ACTIVITY: All suspicious information with no proof of intent to board the vessel.

OVERVIEW

- The general maritime safety and security situation in Maritime Zone F and the Gulf of Guinea (GoG) remained safe and secure.
- Maritime Zone E recorded two incident.
- Increased threat of piracy Maritime Zone F and E.
- See details of incidents for more information.



INCIDENTS RECORDED

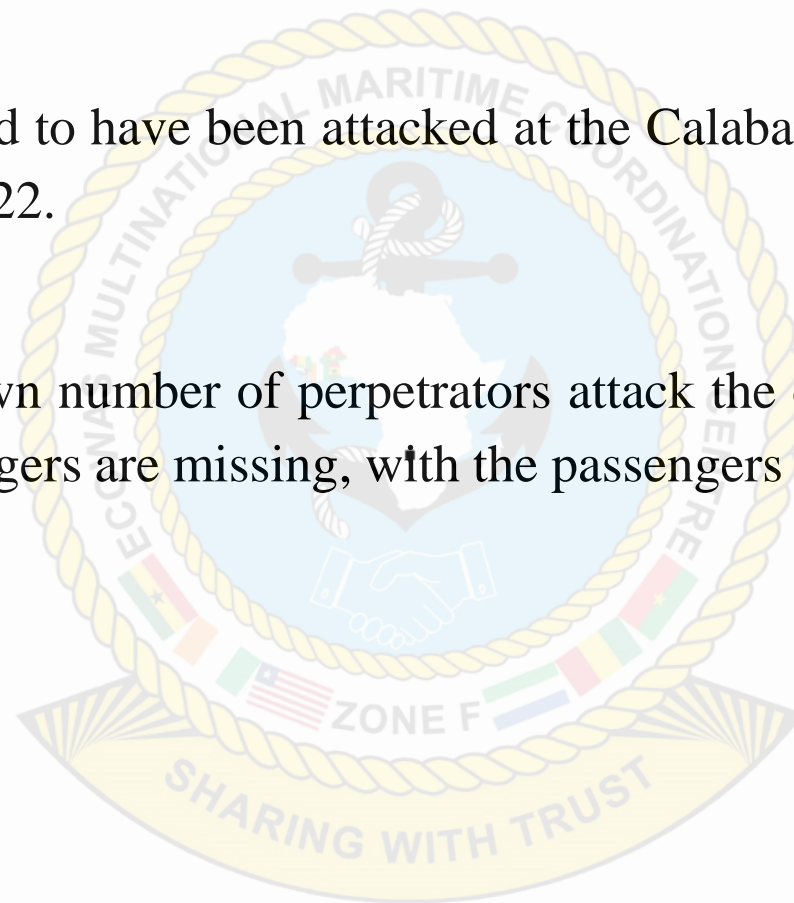
Category	Type of Incidents	No of Incident in Zones				
		A	D	E	F	G
TERRORISM	Terrorism					
PIRACY/ ARMED ROBBERY/KIDNAPPING/HIJACKING/FIRING UPON/THEFT/SUSPICIOUS APPROACH/BOARDING (PAKHFTSB)	Hijacking					
	Kidnapping			1		
	Armed Robbery			1		
	Firing Upon					
	Robbery/Attempt Robbery					
	Attempt Boarding					
	Boarding					
	Theft					
	Suspicious Approach					
ILLICIT TRAFIC	Human					
	Drug					
	Weapons/Ammunitions					
	Smuggling					
I.U.U FISHING	Industrial Fishing					
	Craft Fishing					
POLLUTION						
ILLICIT MIGRATION	Organized Migration					
	Stowaways					
ILLEGAL TRANSFER	Illegal Bunkering					
	Oil Robbery					
CYBER CRIMINALITY						
MARITIME ACCIDENT	Shipwreck					
	Collision					
	Sinking					
	Damage					
SEARCH AND RESCUE	Men Overboard					
	Assistance And Towing					
	Sanitary Evacuation					
	Capsizing					
OTHERS						

DETAILS OF INCIDENT


KIDNAPPING - CALABAR, NIGERIA

A local passenger craft was reported to have been attacked at the Calabar river, Cross Rivers state, Nigeria at an unknown time on 17 January 2022.

According to the report, an unknown number of perpetrators attack the craft while enroute from Calabar to Oron. Both the craft and the passengers are missing, with the passengers suspected to have been kidnapped.



LOCATION OF INCIDENT



VESSEL DETAILS

NAME: UNKNOWN

IMO: -

MMSI: -

FLAG: -

LENGTH/BREADTH: -

A satellite-style map of a coastal region, likely in the Gulf of Mexico. A red dot marks the incident location on the coast. A black arrow points from a white box labeled 'INCIDENT LOCATION' to the red dot. The map shows land with green vegetation and brown terrain, and blue water. A large body of water is visible in the foreground, with several small islands or peninsulas. The map is overlaid with a grid of latitude and longitude lines.

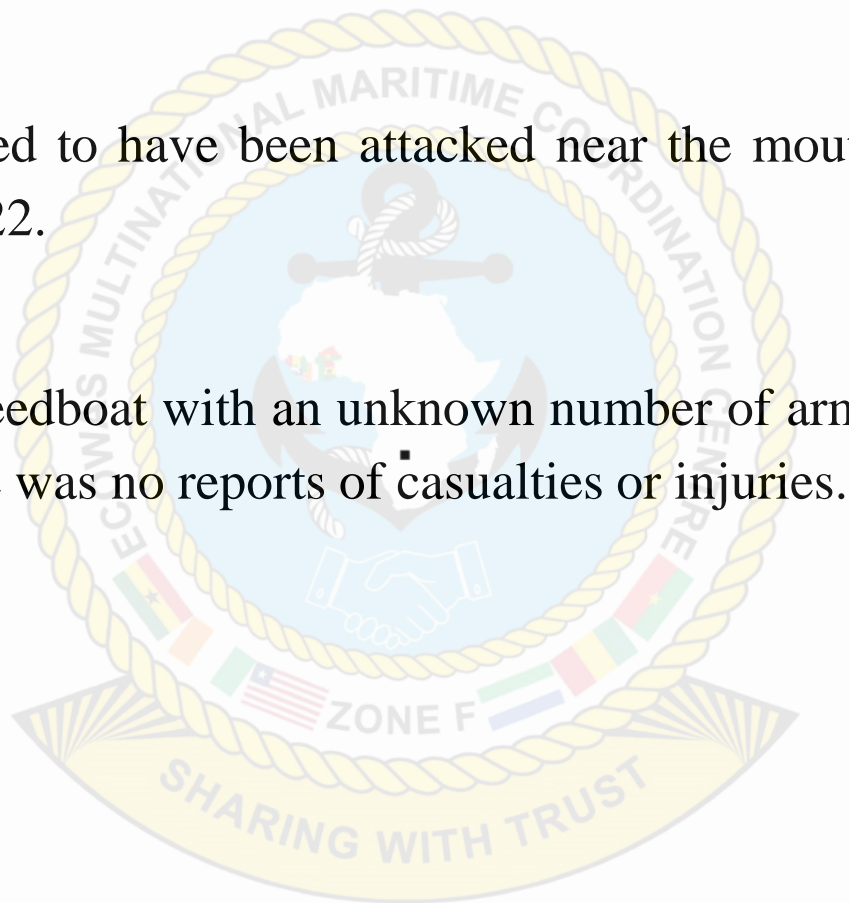
INCIDENT LOCATION

DETAILS OF INCIDENT

ARMED ROBBERY - BRASS RIVER, NIGERIA

A local fishing craft was reported to have been attacked near the mouth of Brass river, Nigeria at an unknown time on 19 January 2022.

According to local sources, a speedboat with an unknown number of armed men attack the fishing boat, stole the outboard engines. There was no reports of casualties or injuries.



LOCATION OF INCIDENT



VESSEL DETAILS

NAME: UNKNOWN

IMO: -

MMSI: -

FLAG: -

LENGTH/BREADTH: -




INCIDENT LOCATION

The map displays the Andaman Sea region, showing the coastlines of Thailand, Myanmar, and the Andaman Islands. A red dot is placed in the Andaman Sea, with a black arrow pointing to it from a white box labeled 'INCIDENT LOCATION'. The map includes geographical features like coastlines, islands, and a grid of latitude and longitude lines.

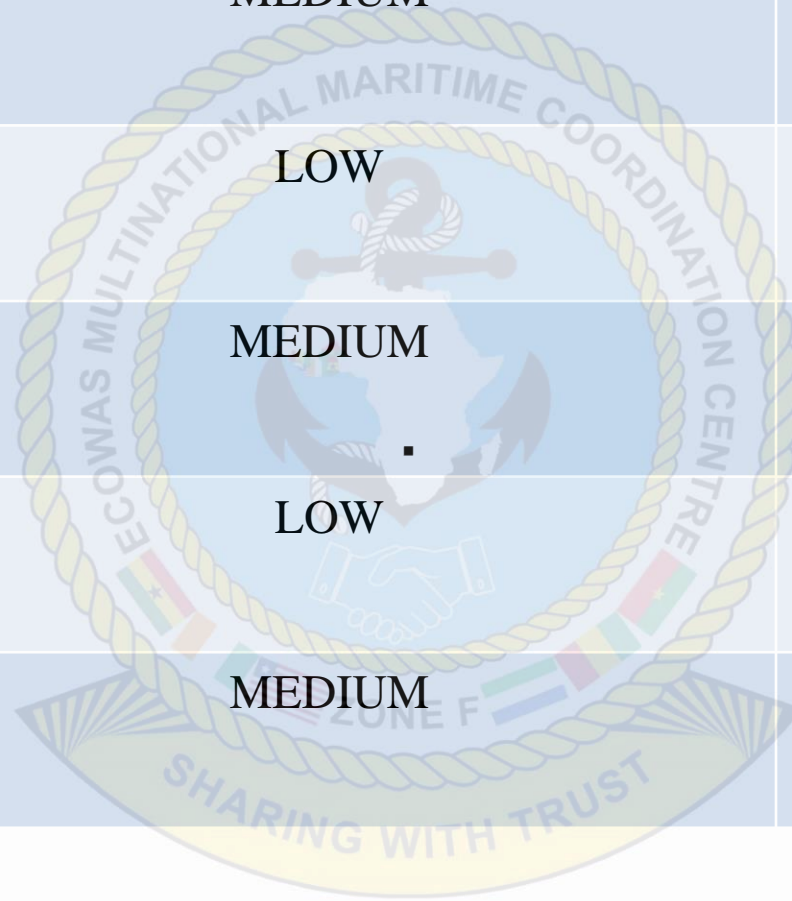
OTHER MARITIME ACTIVITIES – ZONE F

EVENT	DESCRIPTION	ACTIONS TAKEN
IUU FISHING	NTR	NTR
MARITIME POLLUTION	NTR	NTR
ILLEGAL BUNKERING	NTR	NTR
SEARCH AND RESCUE	NTR	NTR
MARITIME ACCIDENT	NTR	NTR
WEAPON/DRUG TRAFFICKING	NTR	NTR



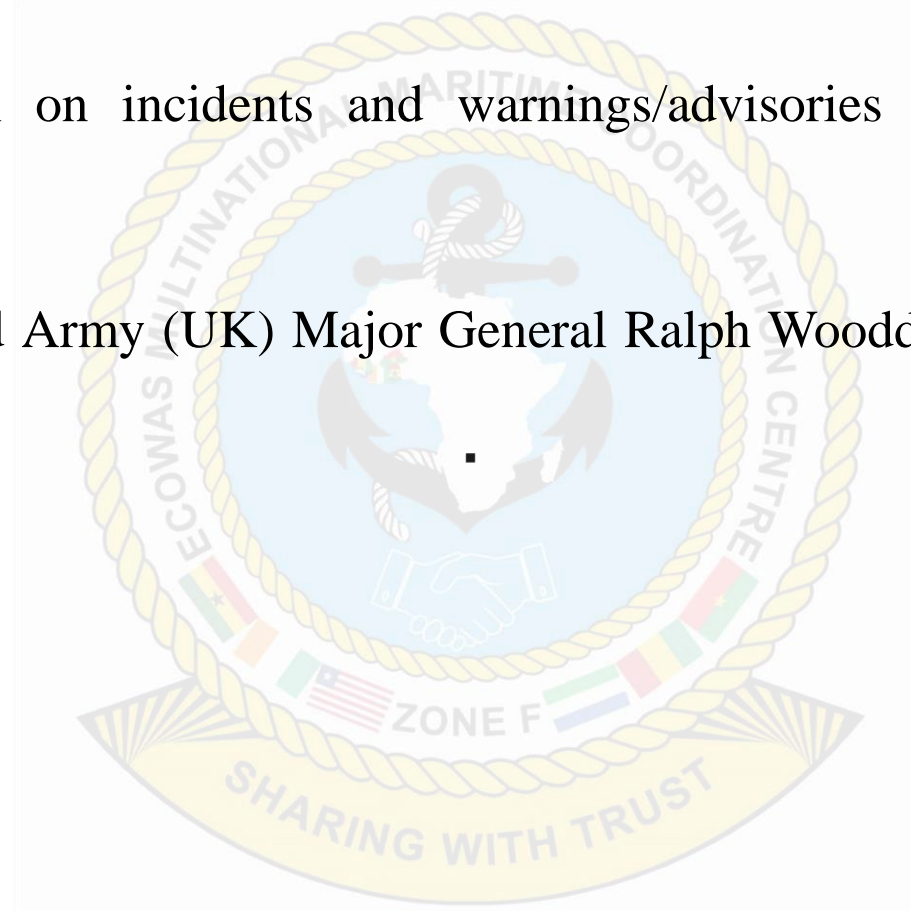
MARITIME RISK ANALYSIS – ZONE F

COUNTRY	PORTS/ANCHORAGES	EEZ
GHANA	MEDIUM	MEDIUM
COTE D'IVOIRE	LOW	LOW
LIBERIA	MEDIUM	LOW
SIERRA LEONE	LOW	LOW
GUINEA	MEDIUM	LOW



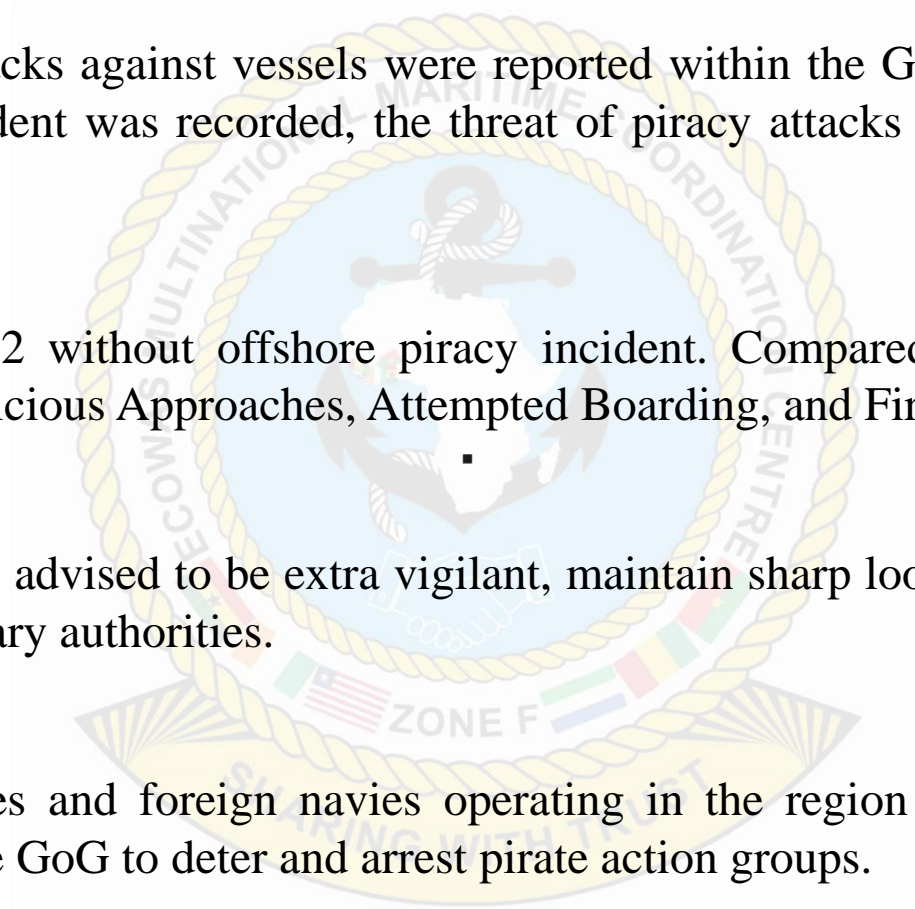
ACTIVITIES CONDUCTED

- Checked communication with member states and other relevant agencies/stakeholders.
- Disseminated information on incidents and warnings/advisories with member states and other stakeholders.
- Visit by Commander Field Army (UK) Major General Ralph Wooddisse to the Centre on 18 January 2022.



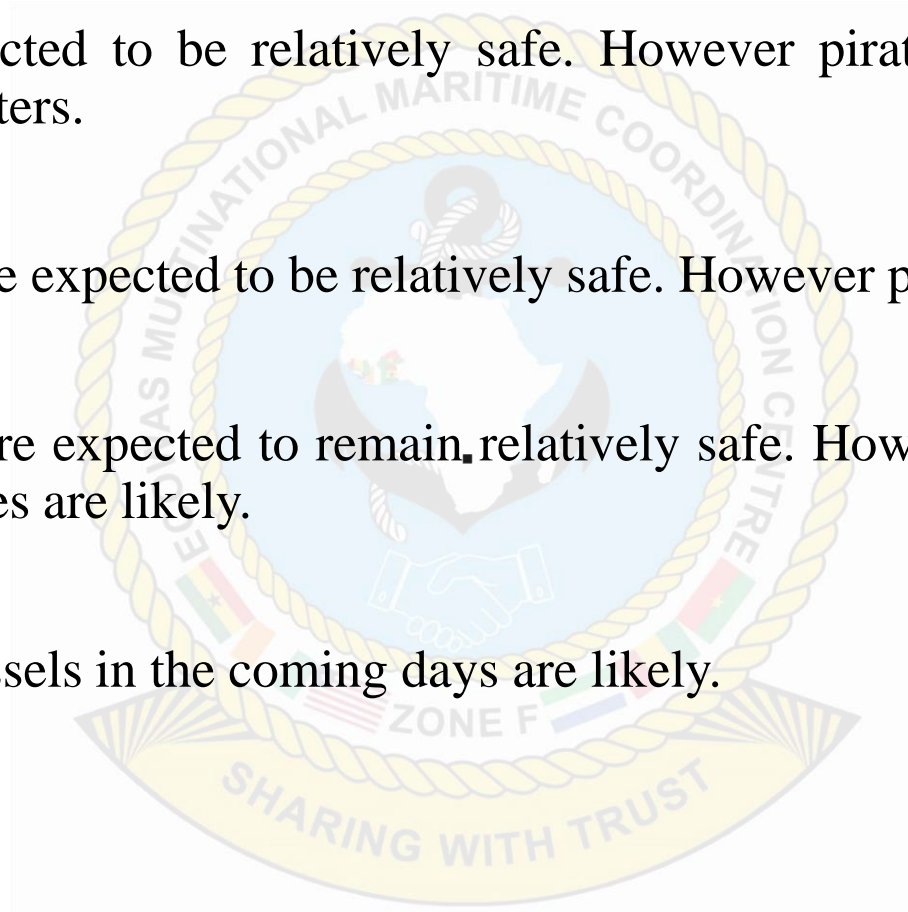
GENERAL COMMENTS/ADVISORIES

- The week under review remained calm. However, two incidents were recorded within Nigerian internal waters against local passenger and fishing boats.
- An increased threat of piracy attacks against vessels were reported within the Ghanaian and Nigerian EEZs during the week. Although no offshore incident was recorded, the threat of piracy attacks still exists in the designated areas and beyond.
- This is the second week of 2022 without offshore piracy incident. Compared to same period 2021, four offshore incidents were recorded two Suspicious Approaches, Attempted Boarding, and Fired Upon incidents.
- All vessels transiting the GoG are advised to be extra vigilant, maintain sharp lookout especially at night and report any suspicious activities to the necessary authorities.
- Coastal law enforcement agencies and foreign navies operating in the region are encouraged not to relent in their surveillance and patrols within the GoG to deter and arrest pirate action groups.

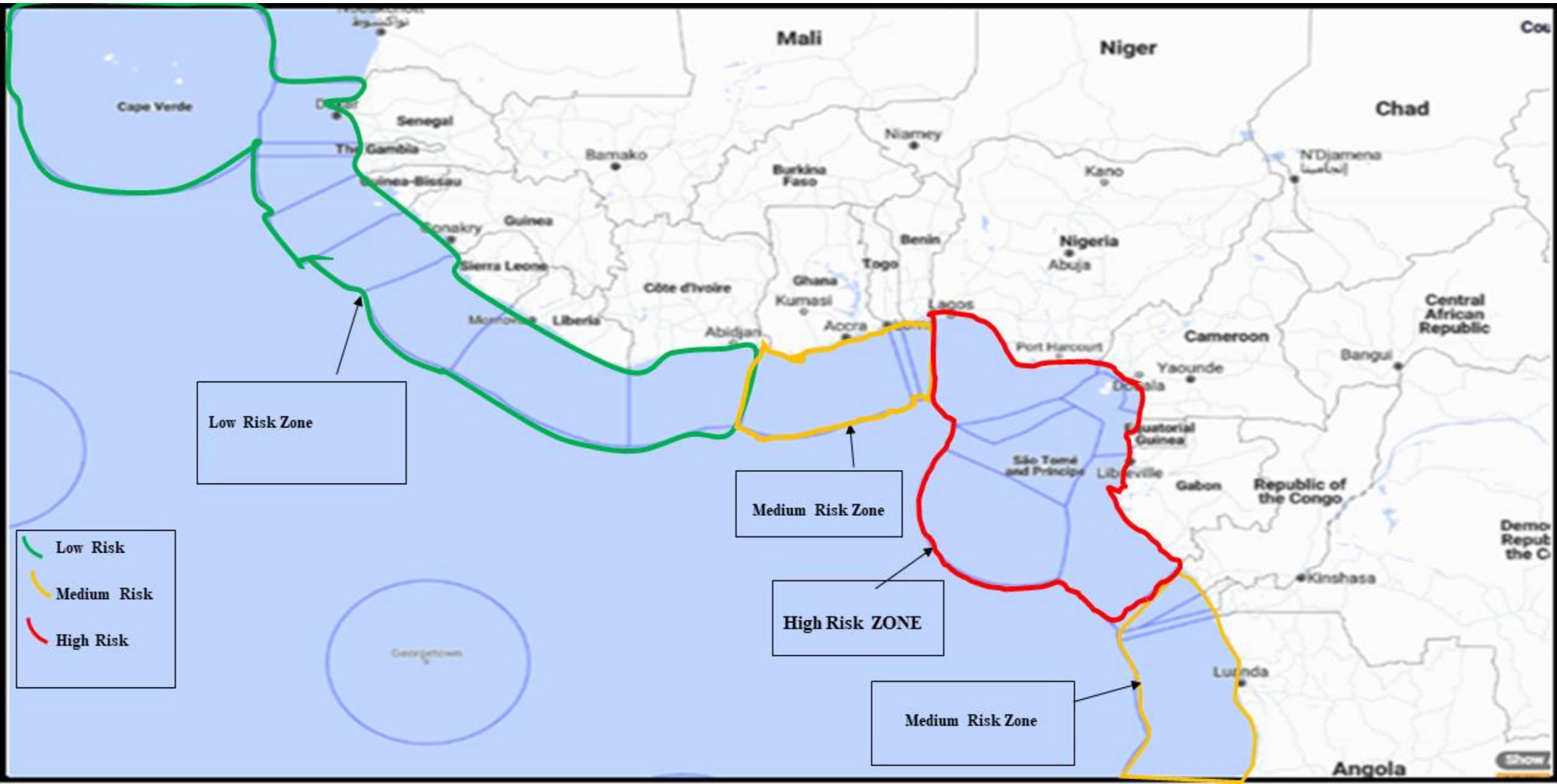


FORCAST FOR THE COMING WEEK

- Maritime Zone F is expected to be relatively safe. However pirate attacks is likely especially within Ghana's eastern waters.
- Maritime Zone E and D are expected to be relatively safe. However pirate attacks is more likely.
- Maritime Zone A and G are expected to remain relatively safe. However petty theft and robberies within ports and anchorages are likely.
- Attacks against fishing vessels in the coming days are likely.



MARITIME RISK AREAS



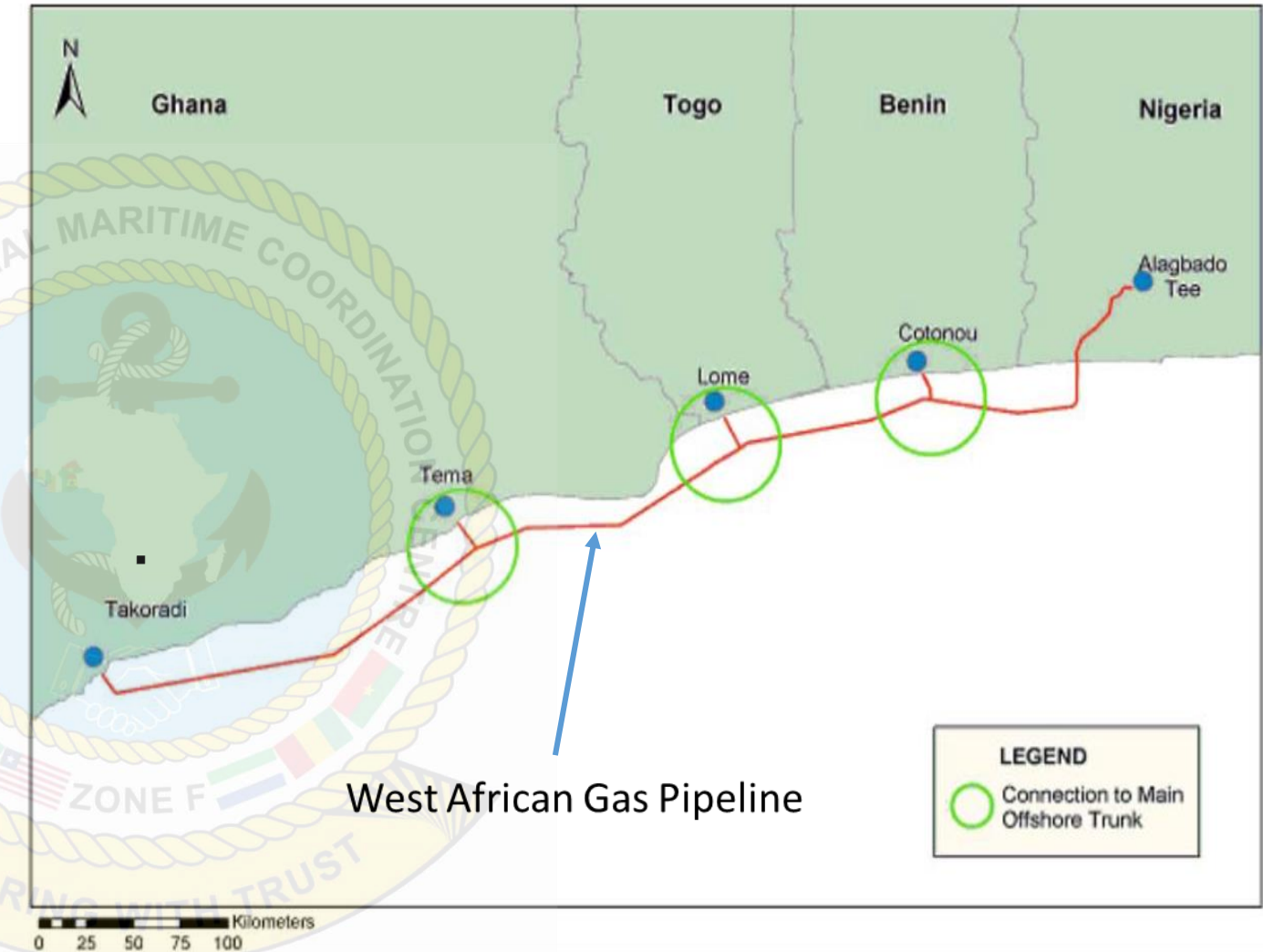
NOTICES

Oil Fields

- All vessels transiting close to the oilfields are to observe the promulgated maritime safety and security zones around the oil fields.

West African Gas Pipeline

- The West African Gas pipeline extends from Takoradi in Ghana to Nigeria. The pipeline since its installation has experienced periodic breakages due to fishing and anchoring activities on the pipeline.
- The position of the pipeline is shown on maritime charts.
- All vessels transiting the coastal areas between Ghana and Nigeria are to avoid anchoring and fishing within the pipeline protective zone.



CONTACT DETAILS OF MMCC ZONE F

**ECOWAS MULTINATIONAL MARITIME COORDINATION CENTRE (MMCC ZONE F)
Christianborg Castle, Osu Accra, Ghana**

Email: zonefmmcc@gmail.com / zonefmoc@gmail.com

Website: www.mmcczonef.com

HOTLINE: +233547976523

Telephone: +2330302736804

Satellite Phone: +870778617068

Radio: HF 8657 KHZ

Radio: VHF CH 16



CONTACT DETAILS – NATIONAL AND ZONAL CENTERS

ZONE E	TELEPHONE	EMAIL
MMCC COTONOU	+ 229 61040475	Zonee.mmcc@gmail.com
MOC LAGOS	+ 234 07056893142	wncrmac01@gmail.com
RMCC LAGOS	+ 234 7000700010	Rmrcc.nigeria@yahoo.fr
MOC COTONOU	+ 229 21317543	forces.navales@yahoo.com
MOC LOME	+ 228 22237083	base.marine@yahoo.com
ZONE F	TELEPHONE	EMAIL
MMCC ZONE F (ACCRA)	+ 233 547976523	zonefmmcc@gmail.com
MOC (TEMA)/NHQ MOC	+233299101118/+233299010951	encmoc@gmail.com / GNHQMOC@gmail.com
MOC (TAKORADI)	+233299101066	wncmoc@gmail.com
MOC ABIDJAN	+ 225 23454326	MOC.abidjanCI@gmail.com
MOC ABIDJAN	+225 21000643	abidjan.mrcc@gmail.com / alertes@mrcc-abidjan.net
MOC SANPEDRO	+233 302777991	moc.marinesp.ci@gmail.com
MOC MONROVIA	+ 231 776129865	mahawajuana@gmail.com
MOC FREETOWN	+ 232 78194359	jocopsintel@gmail.com
MOC CONAKRY	+224621222297	compremargui@gmail.com
ZONE G	TELEPHONE	EMAIL
MMCC CAPE VERDE	+ 238 9851567	CCCosmar@gmail.com
MOC DAKAR	+ 221 338265001	marinenat@orange.sn
MOC BANJUL	+ 220 7708818	gamnavy@rocketmail.com